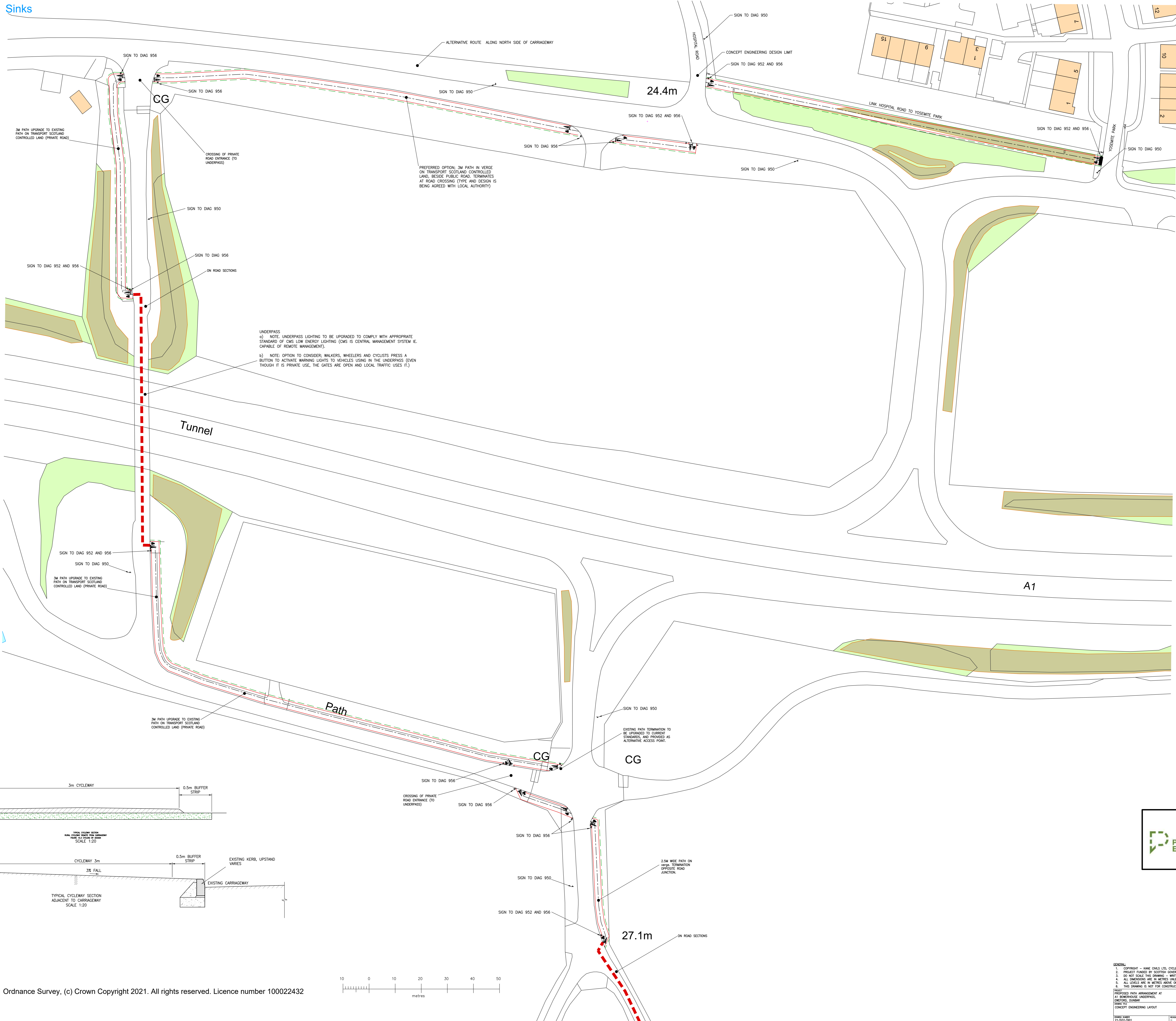
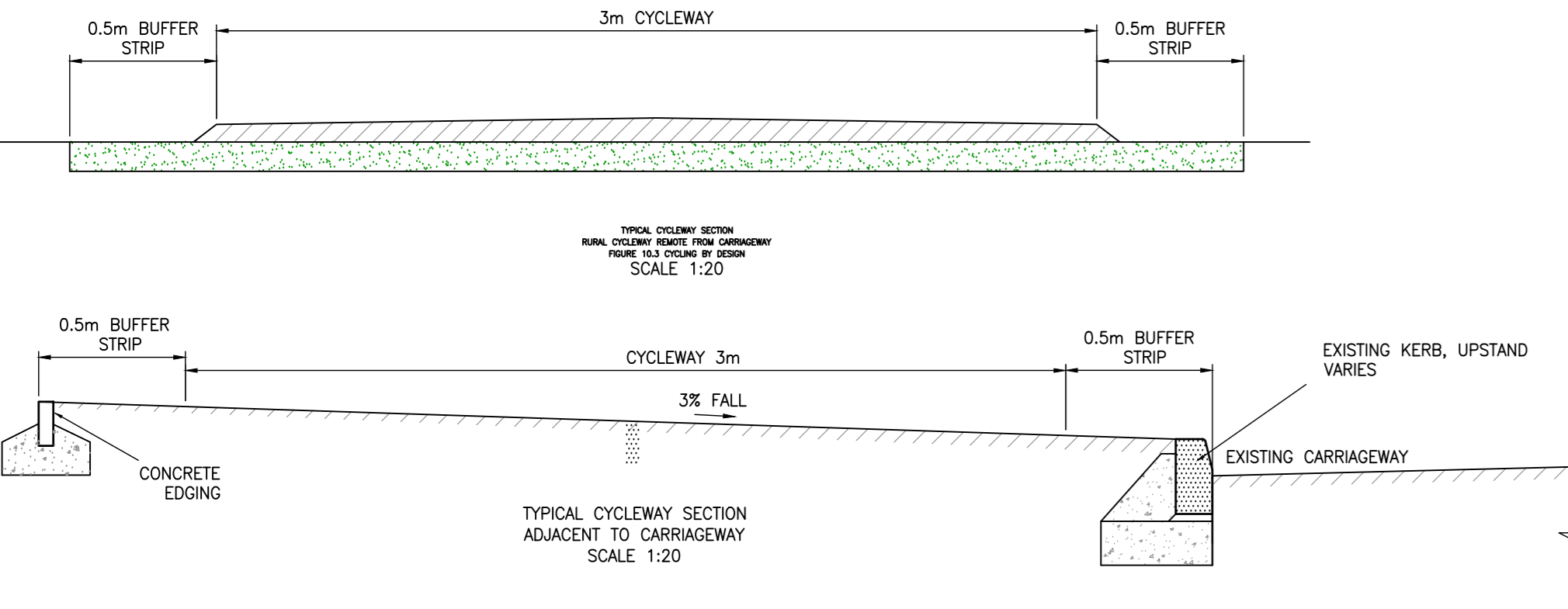


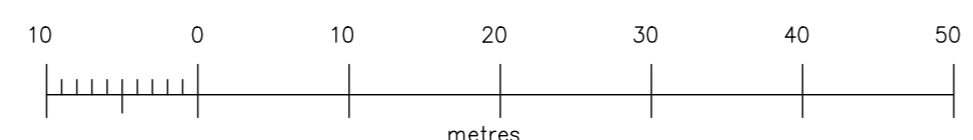
Sinks



UNDERPASS
 a) NOTE: UNDERPASS LIGHTING TO BE UPGRADED TO COMPLY WITH APPROPRIATE STANDARDS OF CEM LOW ENERGY LIGHTING (CAG IS CENTRAL MANAGEMENT SYSTEM I.E. CAPABLE OF REMOTE MANAGEMENT).
 b) NOTE: OPTION TO CONSIDER: WALKERS, WHEELERS AND CYCLISTS PRESS A BUTTON TO ACTIVATE WARNING LIGHTS TO VEHICLES USING IN THE UNDERPASS (EVEN THOUGH IT IS PRIVATE USE, THE GATES ARE OPEN AND LOCAL TRAFFIC USES IT.)



Ordnance Survey, (c) Crown Copyright 2021. All rights reserved. Licence number 100022432



Dia 956



Dia 952



Dia 950



GENERAL

1. COPYRIGHT - KANE CIVILS LTD. CYCLE PATH SERVICES LTD AND CLIENT NAMES BELOW.
2. PROJECT FUNDED BY SCOTTISH GOVERNMENT'S PLACES FOR EVERYONE, ADMINISTERED BY SUSTRANS.
3. DO NOT SCALE THE DRAWING - DIMENSIONS SHOWN SHALL BE USED.
4. ALL DIMENSIONS ARE IN METRES UNLESS NOTED OTHERWISE.
5. ALL LEVELS ARE IN METRES UNLESS NOTED OTHERWISE.
6. THIS DRAWING IS NOT FOR CONSTRUCTION PURPOSES UNLESS DRAWING STATUS SPECIFICS 'FOR CONSTRUCTION'.

PROPOSED PATH ARRANGEMENT AT

NO.	DATE	ISSUE NO.	BY	REVISION
1	11/03/2021	01	CONCEPT	CONCEPT ENGINEERING LAYOUT

DATE: 11/03/2021
 TIME: 11:50
 SCALE: 1:200
 DRAWN BY: JACOB COMMUNITY ASSOCIATION
 CHECKED BY: JACOB COMMUNITY ASSOCIATION
 PROJECT NO: 21/03/2021

CYCLE PATH SERVICES LTD

SUPPORTED BY KANE CIVILS

ORIGINAL SHEET SIZE A3